












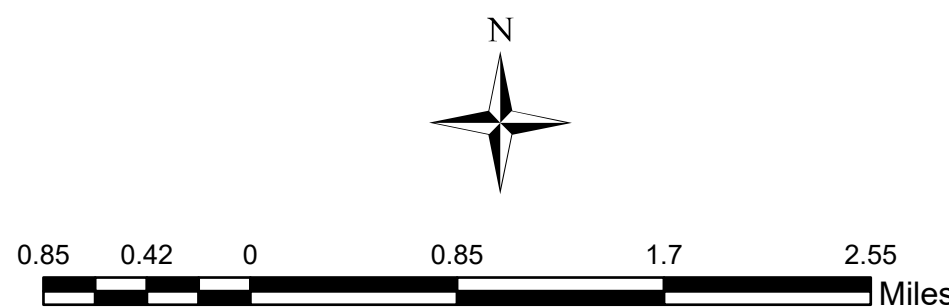


Updated: February 3 2026

**Legend**

- |  |   |
|--|---|
|  A-1          | <b>Other Features</b>   |
|  NRC          |  Joint Zoning Jurisdiction |
|  RR           |  Highways                  |
|  C            |  Streets                   |
|  I-1          |  Creeks & Rivers           |
|  I-2          |  Lakes                     |
|  APO - Zone A |   |
|  APO - Zone B |   |

# Official Zoning Map Clay County, SD




ORDINANCE NO. 2013-04  
AN ORDINANCE ADOPTING THE 2013 REVISED  
ZONING REGULATIONS FOR CLAY COUNTY


BE IT ORDAINED BY THE BOARD OF COUNTY COMMISSIONERS OF CLAY COUNTY, SD:

*Section 1.* That this Ordinance adopts the revised zoning regulations, as set forth in the document titled 2013 Revised Zoning Ordinance for Clay County; provides restrictions, district boundaries and zoning map; provides for the administration, enforcement and amendment of this Ordinance; and repeals any other ordinance or parts thereof in conflict with this Ordinance.

Dated this 4<sup>th</sup> day of June, 2013.

  
Raymond Passtuck, Chairman  
Clay County, Board of Commission

ATTEST:

  
County Auditor-Ruth A. Brenner

First Reading: May 28, 2013  
Second Reading: June 4, 2013  
Adoption: June 4, 2013  
Publication Dates: June 7, 2013 & June 14, 2013 (Notice of Adoption)  
Effective Date: July 4, 2013 (20 days after 2<sup>nd</sup> publication date)